



Grant All-Detail Report

2013 Cost Share Base Grant

Grant Title - 2013 Cost Share Base Grant - Freeborn (SWCD)

Grant ID - C13-1107

Organization - Freeborn SWCD

Grant Awarded Amount	\$21,427.00	Grant Execution Date	
Required Match Amount	\$5,356.75	Grant End Date	1/1/2020
Required Match %	25%	Grant Day To Day Contact	Brenda Lageson

Budget Summary

	Budgeted	Spent	Balance Remaining*
Total Grant Amount	\$21,355.50	\$10,115.75	\$11,311.25
Total Match Amount	\$9,147.59	\$9,147.59	\$0.00
Total Other Funds	\$16,898.00	\$16,898.00	\$0.00
Total	\$47,401.09	\$36,161.34	\$11,311.25

*Grant balance remaining is the difference between the Awarded Amount and the Spent Amount. Other values compare budgeted and spent amounts.

Budget Details

Activity Name	Activity Category	Source Type	Source Description	Budgeted	Spent	Last Transaction Date	Matching Fund
2011 SMFR Landowner Cont.	Agricultural Practices	Other Funds	Landowner Cont.	\$6,036.00	\$6,036.00	12/12/2013	Y
2011 SMFR Landowner Cont.	Agricultural Practices	Other Funds	Landowner Cont.	\$6,036.00	\$6,036.00	12/12/2013	Y
2013 Landowner Cont.	Agricultural Practices	Landowner Fund	2013 Landowner Cont.	\$9,147.59	\$9,147.59	12/11/2014	Y

Activity Name	Activity Category	Source Type	Source Description	Budgeted	Spent	Last Transaction	
						Date	Matching Fund
FY2013 T & A	Agricultural Practices	Current State Grant	2013 Cost Share Base Grant - Freeborn (SWCD)	\$4,269.50	\$2,024.75	12/31/2015	N
Farris_ShelterbeltFY13-01	Wind Erosion	Current State Grant	2013 Cost Share Base Grant - Freeborn (SWCD)	\$1,394.00	\$1,394.00	5/5/2014	N
LarsonJ_BasinFY13-03	Agricultural Practices	Current State Grant	2013 Cost Share Base Grant - Freeborn (SWCD)	\$6,975.00			N
Nelson/Tsruta_WW&BasinSMFR11-06	Agricultural Practices	Current State Grant	2013 Cost Share Base Grant - Freeborn (SWCD)	\$930.00	\$930.00	12/12/2013	N
SchmidtP_ShleterbeltFY13-02	Wind Erosion	Current State Grant	2013 Cost Share Base Grant - Freeborn (SWCD)	\$2,020.00			N
StalochP_BasinFY13-04	Agricultural Practices	Current State Grant	2013 Cost Share Base Grant - Freeborn (SWCD)	\$2,940.00	\$2,940.00	12/11/2014	N
StalochP_BasinFY13-04	Agricultural Practices	Other Funds	2015 - State Cost-Share Fund (Freeborn SWCD)	\$1,530.00	\$293.00	6/11/2015	N
StalochP_BasinFY13-04	Agricultural Practices	Other Funds	2015 - State Cost-Share Fund (Freeborn SWCD)	\$1,530.00	\$1,237.00	6/11/2015	N
T & A FY2014	Administration /Coordination	Other Funds	2014 - State Cost-Share Fund (Freeborn SWCD)	\$3,296.00	\$1,574.75	9/10/2015	N
T & A FY2014	Administration /Coordination	Other Funds	2014 - State Cost-Share Fund (Freeborn SWCD)	\$3,296.00	\$1,721.25	9/10/2015	N
ThompsonN&M_BasinFY12-04	Agricultural Practices	Current State Grant	2013 cost share base grant - freeborn (swcd)	\$2,827.00	\$2,827.00	12/12/2013	N

Activity Details Summary

Activity Details	Total Action Count	Total Activity Mapped	Proposed Size / Unit	Actual Size / Unit
380 - Windbreak/Shelterbelt Establishment	1	11	3810 LINEAR FEET	3230 LINEAR FEET
638 - Water and Sediment Control Basin	3	9	3 COUNT	3 COUNT

Proposed Activity Indicators

Activity Name	Indicator Name	Value & Units	Waterbody	Calculation Tool	Comments
---------------	----------------	---------------	-----------	------------------	----------

Final Indicators Summary

Indicator Name	Total Value	Unit
SOIL (EST. SAVINGS)	18.33	TONS/YR
SEDIMENT (TSS)	2.84	TONS/YR
PHOSPHORUS (EST. REDUCTION)	2.99	LBS/YR

Grant Activity

Grant Activity - 2013 Landowner Cont.	
Description	2013 Landowner Cont.
Category	AGRICULTURAL PRACTICES
Start Date	End Date
Has Rates and Hours?	No
Actual Results	

Grant Activity - FY2013 T & A	
Description	FY2013 T & A
Category	AGRICULTURAL PRACTICES
Start Date	10-Oct-12
Has Rates and Hours?	No
Actual Results	2 projects completed in 2013.

Grant Activity - FarrisN_ShelterbeltFY13-01

Description	FarrisN_ShelterbeltFY13-01		
Category	WIND EROSION		
Start Date	10-Apr-14	End Date	05-May-14
Has Rates and Hours?	No		
Actual Results	Shelterbelt installation		

Activity Action - FarrisN_ShelterbeltFY13-01

Practice	380 - Windbreak/Shelterbelt Establishment	Count of Activities	1
Description	Shelterbelt installed		
Proposed Size / Units	3,810.00 LINEAR FEET	Lifespan	15 Years
Actual Size/Units	3,230.00 LINEAR FEET	Installed Date	5-May-14

Grant Activity - LarsonJ_BasinFY13-03

Description	LarsonJ_BasinFY13-03		
Category	AGRICULTURAL PRACTICES		
Start Date	12-Jun-14	End Date	
Has Rates and Hours?	No		
Actual Results			

Grant Activity - Nelson/Tsruta_WW&BasinSMFR11-06

Description	Nelson/Tsruta_WW&BasinSMFR11-06		
Category	AGRICULTURAL PRACTICES		
Start Date	8-Nov-12	End Date	12-Dec-13
Has Rates and Hours?	No		
Actual Results	2 grassed waterways and 1 water & sediment basin installed.		

Grant Activity - SchmidtP_ShleiterbeltFY13-02

Description	SchmidtP_ShleiterbeltFY13-02		
Category	WIND EROSION		
Start Date	8-May-14		End Date
Has Rates and Hours?	No		
Actual Results			

Grant Activity - StalochP_BasinFY13-04

Description	StalochP_BasinFY13-04		
Category	AGRICULTURAL PRACTICES		
Start Date	12-Jun-14		End Date
Has Rates and Hours?	No		
Actual Results	3 Water & Sediment Control Basins were installed. Project just needs seeding done to complete. An amendment was approved to increase cost share due to higher costs of installing practices.		
	Seeding now complete. Final payment issued.		

Activity Action - StalochP_FY13-04

Practice	638 - Water and Sediment Control Basin	Count of Activities	3
Description	3 Water & Sediment Control Basins installed.		
Proposed Size / Units	3.00 COUNT	Lifespan	10 Years
Actual Size/Units	3.00 COUNT	Installed Date	11-Jun-15

Final Indicator for StalochP_FY13-04

Indicator Name	PHOSPHORUS (EST. REDUCTION)	Value	2.99
Indicator Subcategory/Units	WATER POLLUTION (REDUCTION ESTIMATES) LBS/YR	Calculation Tool	BWSR CALC (GULLY STABILIZATION)
Waterbody	County Ditch 43		
Final Indicator for StalochP_FY13-04			
Indicator Name	SOIL (EST. SAVINGS)	Value	18.33
Indicator Subcategory/Units	WATER POLLUTION (REDUCTION ESTIMATES) TONS/YR	Calculation Tool	BWSR CALC (GULLY STABILIZATION)
Waterbody	County Ditch 43		

Final Indicator for Stalochp_FY13-04


Indicator Name	SEDIMENT (TSS)	Value	2.84
Indicator Subcategory/Units	WATER POLLUTION (REDUCTION ESTIMATES) TONS/YR	Calculation Tool	BWSR CALC (GULLY STABILIZATION)
Waterbody	County Ditch 43		

Grant Activity - ThompsonN&M_BasinFY12-04

Description	ThompsonN&M_BasinFY12-04		
Category	AGRICULTURAL PRACTICES		
Start Date	13-Jun-13	End Date	12-Dec-13
Has Rates and Hours?	No		
Actual Results	1 water & sediment control basin installed.		

Grant Attachments

Document Name	Document Type	Description
All Details Report	Workflow Generated	Workflow Generated - All Details Report - 01/28/2014
All Details Report	Workflow Generated	Workflow Generated - All Details Report - 04/30/2014
All Details Report	Workflow Generated	Workflow Generated - All Details Report - 01/22/2016
All Details Report	Workflow Generated	Workflow Generated - All Details Report - 01/30/2015
All Details Report	Workflow Generated	Workflow Generated - All Details Report - 04/23/2015
Return of State Grant Funds	Grant	2013 Cost Share Base Grant - Freeborn (SWCD)



Grant All-Detail Report Easement Delivery 2014

Grant Title - 2014 - Easement Delivery (Freeborn SWCD)

Grant ID - P14-4445

Organization - Freeborn SWCD

Grant Awarded Amount	\$5,524.00	Grant Execution Date	12/31/2016
Required Match Amount	\$0.00	Grant End Date	Brenda Lageson
Required Match %	0%	Grant Day To Day Contact	

Budget Summary

	Budgeted	Spent	Balance Remaining*
Total Grant Amount	\$5,524.00	\$5,524.00	\$0.00
Total Match Amount			\$0.00
Total Other Funds	\$0.00	\$0.00	\$0.00
Total	\$5,524.00	\$5,524.00	\$0.00

*Grant balance remaining is the difference between the Awarded Amount and the Spent Amount. Other values compare budgeted and spent amounts.

Budget Details

Activity Name	Activity Category	Source Type	Source Description	Budgeted	Spent	Last Transaction Date	Matching Fund
2014 Easement Delivery	Administration /Coordination	Current State Grant	2014 - Easement Delivery (Freeborn SWCD)	\$5,524.00	\$5,524.00	7/31/2014	N

Activity Details Summary

Activity Details	Total Action Count	Total Activity Mapped	Proposed Size / Unit	Actual Size / Unit
------------------	--------------------	-----------------------	----------------------	--------------------

Proposed Activity Indicators

Activity Name	Indicator Name	Value & Units	Waterbody	Calculation Tool	Comments
---------------	----------------	---------------	-----------	------------------	----------

Final Indicators Summary

Indicator Name	Total Value	Unit
----------------	-------------	------

Grant Activity

Grant Activity - 2014 Easement Delivery			
Description	2014 Easement Delivery		
Category	ADMINISTRATION/COORDINATION		
Start Date	16-Sep-13	End Date	31-Dec-14
Has Rates and Hours?	No		
Actual Results	Monitoring of 52 easement sites. 2 staff salaries plus benefits, gas, shed rent, etc. for 4 wheeler.		
	Grant funds expended as of 08/31/14.		

Grant Attachments

Document Name	Document Type	Description
14 Easement Delivery Final Report	Grant	2014 - Easement Delivery (Freeborn SWCD)
14 Easement Delivery Hours	Grant	2014 - Easement Delivery (Freeborn SWCD)
All Details Report	Workflow Generated	Workflow Generated - All Details Report - 05/13/2014
All Details Report	Workflow Generated	Workflow Generated - All Details Report - 05/13/2014
All Details Report	Workflow Generated	Workflow Generated - All Details Report - 01/30/2015

Document Name	Document Type	Description
All Details Report	Workflow Generated	Workflow Generated - All Details Report - 01/24/2014
All Details Report	Workflow Generated	Workflow Generated - All Details Report - 04/24/2015
FFR	Grant	2014 - Easement Delivery (Freeborn SWCD)
FY14 SWCD Program and Operations Grant	Grant Agreement	FY 14 SWCD Program and Operations Grants - Freeborn SWCD
FY14 SWCD Program and Operations Grant executed	Grant Agreement	FY 14 SWCD Program and Operations Grants - Freeborn SWCD



Grant All-Detail Report Disaster Relief 2015

Grant Title - 2014 - Minnesota Flood Relief Grant (Freeborn SWCD)

Grant ID - P15-1700

Organization - Freeborn SWCD

Grant Awarded Amount	\$44,000.00	Grant Execution Date	4/14/2015
Required Match Amount	\$0.00	Grant End Date	12/31/2017
Required Match %	0%	Grant Day To Day Contact	Brenda Lageson

Budget Summary

	Budgeted	Spent	Balance Remaining*
Total Grant Amount	\$21,890.00	\$17,229.28	\$26,770.72
Total Match Amount	\$3,327.00	\$0.00	\$0.00
Total Other Funds	\$0.00	\$0.00	\$0.00
Total	\$25,217.00	\$20,556.28	\$26,770.72

*Grant balance remaining is the difference between the Awarded Amount and the Spent Amount. Other values compare budgeted and spent amounts.

Budget Details

Activity Name	Activity Category	Source Type	Source Description	Budgeted	Spent	Last Transaction Date	Matching Fund
DonovanT_410_DRAP1-15-01	Agricultural Practices	Current State Grant	2014 - Minnesota Flood Relief Grant (Freeborn SWCD)	\$13,090.00	\$13,090.00	11/12/2015	N
Landowner Contribution	Agricultural Practices	Landowner Fund	Landowner Contribution	\$3,327.00	\$3,327.00	11/12/2015	Y

Activity Name	Activity Category	Source Type	Source Description	Budgeted	Spent	Last Transaction Date	Matching Fund
T & A	Technical/Engineering Assistance	Current State Grant	2014 - Minnesota Flood Relief Grant (Freeborn SWCD)	\$8,800.00	\$4,139.28	12/31/2015	N

Activity Details Summary

Activity Details	Total Action Count	Total Activity Mapped	Proposed Size / Unit	Actual Size / Unit
410 - Grade Stabilization Structure	1	1	1 COUNT	1 COUNT

Proposed Activity Indicators

Activity Name	Indicator Name	Value & Units	Waterbody	Calculation Tool	Comments
---------------	----------------	---------------	-----------	------------------	----------

Final Indicators Summary

Indicator Name	Total Value	Unit
SOIL (EST. SAVINGS)	4.25	TONS/YR
Total Suspended Solids (TSS)	4.25	Mg/L
PHOSPHORUS (EST. REDUCTION)	4.25	LBS/YR

Grant Activity

Grant Activity - DonovanT_410_DRAP1-15-01			
Description	DonovanT_410_DRAP1-15-01		
Category	AGRICULTURAL PRACTICES		
Start Date	12-May-15	End Date	12-Nov-15
Has Rates and Hours?	No		
Actual Results	repaired one failing grade stabilization structure		


Activity Action - Donovan-Grade Stabilization			
Practice	410 - Grade Stabilization Structure	Count of Activities	
Description		1	
Proposed Size / Units	1.00 COUNT	Lifespan	10 Years
Actual Size/Units	1.00 COUNT	Installed Date	12-Nov-15
Final Indicator for Donovan-Grade Stabilization			
Indicator Name	SOIL (EST. SAVINGS)	Value	4.25
Indicator Subcategory/Units	WATER POLLUTION (REDUCTION ESTIMATES) TONS/YR	Calculation Tool	BWSR CALC (GULLY STABILIZATION)
Waterbody	Private Ditch		
Final Indicator for Donovan-Grade Stabilization			
Indicator Name	PHOSPHORUS (EST. REDUCTION)	Value	4.25
Indicator Subcategory/Units	WATER POLLUTION (REDUCTION ESTIMATES) LBS/YR	Calculation Tool	BWSR CALC (GULLY STABILIZATION)
Waterbody	Private Ditch		
Final Indicator for Donovan-Grade Stabilization			
Indicator Name	Total Suspended Solids (TSS)	Value	4.25
Indicator Subcategory/Units	WATER POLLUTION (REDUCTION ESTIMATES) Mg/L	Calculation Tool	BWSR CALC (GULLY STABILIZATION)
Waterbody	Private Ditch		

Grant Activity - Landowner Contribution	
Description	Landowner Contribution
Category	AGRICULTURAL PRACTICES
Start Date	End Date
Has Rates and Hours?	No
Actual Results	

Grant Activity - T & A	
Description	T & A
Category	TECHNICAL/ENGINEERING ASSISTANCE
Start Date	14-Apr-15
Has Rates and Hours?	Yes
Actual Results	31-Dec-15
	Technical/Engineering 61 hours @ \$31.20=\$1,903.20
	Technical/Engineering 5 hours @ \$53.24=\$266.20
	Admin/Cord 37 hours @ \$53.24=\$1,969.88
	Training, Compiling projects, Assisting disaster relief cost share contacts.

Grant Attachments

Document Name	Document Type	Description
2014 DR-4182 Flood Relief	Grant Agreement	2014 DR-4182 Flood Relief - Freeborn SWCD
2014 DR-4182 Flood Relief executed	Grant Agreement	2014 DR-4182 Flood Relief - Freeborn SWCD
All Details Report	Workflow Generated	Workflow Generated - All Details Report - 01/26/2016



Grant All-Detail Report Disaster Relief 2016

Grant Title - 2014 - Minnesota Flood Relief Grant Phase 2 (Freeborn SWCD)

Grant ID - P16-1736

Organization - Freeborn SWCD

Grant Awarded Amount	\$42,240.00	Grant Execution Date	9/21/2015
Required Match Amount	\$0.00	Grant End Date	12/31/2017
Required Match %	0%	Grant Day To Day Contact	Brenda Lageson

Budget Summary

	Budgeted	Spent	Balance Remaining*
Total Grant Amount	\$11,748.00	\$2,630.66	\$39,609.34
Total Match Amount	\$0.00	\$0.00	\$0.00
Total Other Funds	\$0.00	\$0.00	\$0.00
Total	\$11,748.00	\$2,630.66	\$39,609.34

*Grant balance remaining is the difference between the Awarded Amount and the Spent Amount. Other values compare budgeted and spent amounts.

Budget Details

Activity Name	Activity Category	Source Type	Source Description	Budgeted	Spent	Last Transaction Date	Matching Fund
AusenD_WASCOB_DRAP2-16-01	Agricultural Practices	Current State Grant	2014 - Minnesota Flood Relief Grant Phase 2 (Freeborn SWCD)	\$3,300.00			N
Landowner Contribution	Agricultural Practices	Landowner Fund	Landowner Contribution	\$0.00			Y

Activity Name	Activity Category	Source Type	Source Description	Budgeted	Spent	Transaction Date	Matching Fund
T & A	Technical/Engineering Assistance	Current State Grant	2014 - Minnesota Flood Relief Grant Phase 2 (Freeborn SWCD)	\$8,448.00	\$2,630.66	12/31/2015	N

Activity Details Summary

Activity Details	Total Action Count	Total Activity Mapped	Proposed Size / Unit	Actual Size / Unit
638 - Water and Sediment Control Basin	1	1	1	0

Proposed Activity Indicators

Activity Name	Indicator Name	Value & Units	Waterbody	Calculation Tool	Comments
---------------	----------------	---------------	-----------	------------------	----------

Final Indicators Summary

Indicator Name	Total Value	Unit
SOIL (EST. SAVINGS)	2.63	TONS/YR
SEDIMENT (TSS)	0.49	TONS/YR
PHOSPHORUS (EST. REDUCTION)	0.56	LBS/YR

Grant Activity

Grant Activity - AusenD_WASCOB_DRAP2-16-01	
Description	AusenD_WASCOB_DRAP2-16-01 One 638 water and sediment control basin and support tile.
Category	AGRICULTURAL PRACTICES
Start Date	12-Nov-15
End Date	
Has Rates and Hours?	No
Actual Results	

Activity Action - AusenD_WASCOB_DRAP2-16-01			
Practice	638 - Water and Sediment Control Basin	Count of Activities	1
Description			
Proposed Size / Units	1.00	Lifespan	10 Years
Actual Size/Units		Installed Date	
Final Indicator for AusenD_WASCOB_DRAP2-16-01			
Indicator Name	PHOSPHORUS (EST. REDUCTION)	Value	.56
Indicator Subcategory/Units	WATER POLLUTION (REDUCTION ESTIMATES) LBS/YR tributary to Cobb Creek	Calculation Tool	BWSR CALC (GULLY STABILIZATION)
Final Indicator for AusenD_WASCOB_DRAP2-16-01			
Indicator Name	SOIL (EST. SAVINGS)	Value	2.63
Indicator Subcategory/Units	WATER POLLUTION (REDUCTION ESTIMATES) TONS/YR Tributary to Cobb Creek/Le Sueur River	Calculation Tool	BWSR CALC (GULLY STABILIZATION)
Final Indicator for AusenD_WASCOB_DRAP2-16-01			
Indicator Name	SEDIMENT (TSS)	Value	.49
Indicator Subcategory/Units	WATER POLLUTION (REDUCTION ESTIMATES) TONS/YR Tributary to Cobb Creek	Calculation Tool	BWSR CALC (GULLY STABILIZATION)
Final Indicator for AusenD_WASCOB_DRAP2-16-01			
Indicator Name	SEDIMENT (TSS)	Value	.49
Indicator Subcategory/Units	WATER POLLUTION (REDUCTION ESTIMATES) TONS/YR Tributary to Cobb Creek	Calculation Tool	BWSR CALC (GULLY STABILIZATION)

Grant Activity - Landowner Contribution	
Description	Landowner Contribution
Category	AGRICULTURAL PRACTICES
Start Date	End Date
Has Rates and Hours?	No
Actual Results	

Grant Activity - T & A	
Description	T & A
Category	TECHNICAL/ENGINEERING ASSISTANCE
Start Date	21-Sep-15
Has Rates and Hours?	Yes
Actual Results	Manager/Tech. 41.5 hours @ \$53.24=\$2,209.46 Technician 13.5 hours @ \$31.20 = \$421.20
	Training, compiling project lists, assisting with disaster relief contacts and projects. 9/21/15-12/31/15.

Grant Attachments

Document Name	Document Type	Description
2014 DR-4182 Flood Relief Phase 2	Grant Agreement	2014 DR-4182 Flood Relief Phase 2 - Freeborn SWCD
2014 DR-4182 Flood Relief Phase 2 executed	Grant Agreement	2014 DR-4182 Flood Relief Phase 2 - Freeborn SWCD
All Details Report	Workflow Generated	Workflow Generated - All Details Report - 01/26/2016



Grant All-Detail Report Cost Share Base 2014

Grant Title - 2014 - State Cost-Share Fund (Freeborn SWCD)

Grant ID - P14-5533

Organization - Freeborn SWCD

Grant Awarded Amount	\$16,482.00	Grant Execution Date	
Required Match Amount	\$4,120.50	Grant End Date	12/31/2016
Required Match %	25%	Grant Day To Day Contact	Brenda Lageson

Budget Summary

	Budgeted	Spent	Balance Remaining*
Total Grant Amount	\$16,482.00	\$16,482.00	\$0.00
Total Match Amount	\$11,366.81	\$11,366.81	\$0.00
Total Other Funds	\$10,292.00	\$10,292.00	\$0.00
Total	\$38,140.81	\$38,140.81	\$0.00

*Grant balance remaining is the difference between the Awarded Amount and the Spent Amount. Other values compare budgeted and spent amounts.

Budget Details

Activity Name	Activity Category	Source Type	Source Description	Budgeted	Spent	Last Transaction Date	Matching Fund
2014 Landowner Cont.	Agricultural Practices	Landowner Fund	2014 Landowner Cont.	\$11,366.81	\$11,366.81	9/10/2015	Y
LarsonJ_VegTreatmentAreaFY14-01	Agricultural Practices	Current State Grant	2014 - State Cost-Share Fund (Freeborn SWCD)	\$6,301.00	\$6,301.00	9/10/2015	N
LarsonJ_VegTreatmentAreaFY14-01	Agricultural Practices	Other Funds	2015 - State Cost-Share Fund (Freeborn SWCD)	\$5,822.00	\$5,822.00	9/10/2015	N

Activity Name	Activity Category	Source Type	Source Description	Budgeted	Spent	Last Transaction	
						Date	Matching Fund
StalochP_BasinFY13-04	Agricultural Practices	Other Funds	2013 Cost Share Base Grant - Freeborn (SWCD)	\$2,940.00	\$2,940.00	12/11/2014	N
StalochP_BasinFY13-04	Agricultural Practices	Other Funds	2015 - State Cost-Share Fund (Freeborn SWCD)	\$1,530.00	\$293.00	6/11/2015	N
StalochP_BasinFY13-04	Agricultural Practices	Other Funds	2015 - State Cost-Share Fund (Freeborn SWCD)	\$1,530.00	\$1,237.00	6/11/2015	N
StalochP_BasinFY13-04	Agricultural Practices	Current State Grant	2014 - State Cost-Share Fund (Freeborn SWCD)	\$6,885.00	\$6,885.00	12/11/2014	N
T & A FY2014	Administration /Coordination	Current State Grant	2014 - State Cost-Share Fund (Freeborn SWCD)	\$3,296.00	\$3,296.00	9/10/2015	N

Activity Details Summary

Activity Details	Total Action Count	Total Activity Mapped	Proposed Size / Unit	Actual Size / Unit
638 - Water and Sediment Control Basin	3	0	3 COUNT	0 COUNT
342 - Critical Area Planting	1	2	1.1 COUNT	1.1 COUNT
638 - Water and Sediment Control Basin	3	9	3 COUNT	3 COUNT

Proposed Activity Indicators

Activity Name	Indicator Name	Value & Units	Waterbody	Calculation Tool	Comments
---------------	----------------	---------------	-----------	------------------	----------

Final Indicators Summary

Indicator Name	Total Value	Unit
BOD 5	518.00	LBS/YR
SOIL (EST. SAVINGS)	18.33	TONS/YR

SEDIMENT (TSS)	2.84	TONS/YR
COD	2,328.00	LBS/YR
NITROGEN	129.00	LBS/YR
PHOSPHORUS (EST. REDUCTION)	2.99	LBS/YR
PHOSPHORUS FEEDLOT (EST. REDUCTION)	44.00	LBS/YR

Grant Activity

Grant Activity - 2014 Landowner Cont.		
Description	2014 Landowner Cont.	
Category	AGRICULTURAL PRACTICES	
Start Date	21-Aug-14	End Date 10-Sep-15
Has Rates and Hours?	No	
Actual Results	Grant completed.	

Grant Activity - LarsonJ_VegTreatmentAreaFY14-01		
Description	LarsonJ_VegTreatmentAreaFY14-01	
Category	AGRICULTURAL PRACTICES	
Start Date	11-Sep-14	End Date 10-Sep-15
Has Rates and Hours?	No	
Actual Results	Vegetative treatment area installed. Project complete.	

Activity Action - LarsonJ_VegTreatmentAreaFY14-01		
Practice	342 - Critical Area Planting	Count of Activities 1
Description	Vegetative treatment area	
Proposed Size / Units	1.10 COUNT	Lifespan 10 Years
Actual Size/Units	1.10 COUNT	Installed Date 10-Sep-15
Final Indicator for LarsonJ_VegTreatmentAreaFY14-01		
Indicator Name	NITROGEN	Value 129

Indicator Subcategory/Units	MinnFARM LBS/YR		MINNFARM
Waterbody	Lower Twin Lake		
Final Indicator for LarsonJ_VegTreatmentAreaFY14-01			
Indicator Name	PHOSPHORUS FEEDLOT (EST. REDUCTION)	Value	44
Indicator Subcategory/Units	MinnFARM LBS/YR	Calculation Tool	MINNFARM
Waterbody	Lower Twin Lake		
Final Indicator for LarsonJ_VegTreatmentAreaFY14-01			
Indicator Name	COD	Value	2328
Indicator Subcategory/Units	MinnFARM LBS/YR	Calculation Tool	MINNFARM
Waterbody	Lower Twin Lake		
Final Indicator for LarsonJ_VegTreatmentAreaFY14-01			
Indicator Name	BOD 5	Value	518
Indicator Subcategory/Units	MinnFARM LBS/YR	Calculation Tool	MINNFARM
Waterbody	Lower Twin Lake		

Grant Activity - StalochP_BasinFY13-04			
Description	StalochP_BasinFY13-04		
Category	AGRICULTURAL PRACTICES		
Start Date	12-Jun-14	End Date	
Has Rates and Hours?	No		
Actual Results			


Activity Action - StalochP_BasinFY13-04			
Practice	638 - Water and Sediment Control Basin	Count of Activities	3
Description	Water & Sediment Control Basins		
Proposed Size / Units	3.00 COUNT	Lifespan	10 Years
Actual Size/Units	COUNT	Installed Date	11-Jun-15

Grant Activity - T & A FY2014

Description	T & A FY2014		
Category	ADMINISTRATION/COORDINATION		
Start Date	21-Aug-14	End Date	10-Sep-15
Has Rates and Hours?	No		
Actual Results	Grant work completed.		

Grant Attachments

Document Name	Document Type	Description
All Details Report	Workflow Generated	Workflow Generated - All Details Report - 01/23/2014
All Details Report	Workflow Generated	Workflow Generated - All Details Report - 05/01/2014
All Details Report	Workflow Generated	Workflow Generated - All Details Report - 01/30/2015
All Details Report	Workflow Generated	Workflow Generated - All Details Report - 04/24/2015
FY14 SWCD Program and Operations Grant	Grant Agreement	FY 14 SWCD Program and Operations Grants - Freeborn SWCD
FY14 SWCD Program and Operations Grant executed	Grant Agreement	FY 14 SWCD Program and Operations Grants - Freeborn SWCD
FY15 Final Financial Report	Grant	2014 - State Cost-Share Fund (Freeborn SWCD)
Program logs	Grant	2014 - State Cost-Share Fund (Freeborn SWCD)



Grant All-Detail Report Easement Implementation 2015

Grant Title - 2015 - Easement Implementation (Freeborn SWCD)

Grant ID - P15-0427

Organization - Freeborn SWCD

Grant Awarded Amount	\$12,000.00	Grant Execution Date	1/8/2015
Required Match Amount	\$0.00	Grant End Date	12/31/2016
Required Match %	0%	Grant Day To Day Contact	Brenda Lageson

Budget Summary

	Budgeted	Spent	Balance Remaining*
Total Grant Amount	\$12,000.00	\$12,000.00	\$0.00
Total Match Amount			\$0.00
Total Other Funds	\$0.00	\$0.00	\$0.00
Total	\$12,000.00	\$12,000.00	\$0.00

*Grant balance remaining is the difference between the Awarded Amount and the Spent Amount. Other values compare budgeted and spent amounts.

Budget Details

Activity Name	Activity Category	Source Type	Source Description	Budgeted	Spent	Last Transaction Date	Matching Fund
Implementation	Administration /Coordination	Current State Grant	2015 - Easement Implementation (Freeborn SWCD)	\$12,000.00	\$12,000.00	1/16/2015	N

Activity Details Summary

Activity Details	Total Action Count	Total Activity Mapped	Proposed Size / Unit	Actual Size / Unit
------------------	--------------------	-----------------------	----------------------	--------------------

Proposed Activity Indicators

Activity Name	Indicator Name	Value & Units	Waterbody	Calculation Tool	Comments
---------------	----------------	---------------	-----------	------------------	----------

Final Indicators Summary

Indicator Name	Total Value	Unit
----------------	-------------	------

Grant Activity

Grant Activity - Implementation			
Description	Implementation		
Category	ADMINISTRATION/COORDINATION		
Start Date	1-Jan-15	End Date	31-Dec-15
Has Rates and Hours?	No		
Actual Results	6 easements closed.		

Grant Attachments

Document Name	Document Type	Description
2015 Easement Implementation	Grant Agreement	2015 Easement Implementation - Freeborn SWCD
2015 Easement Implementation executed	Grant Agreement	2015 Easement Implementation - Freeborn SWCD
All Details Report	Workflow Generated	Workflow Generated - All Details Report - 02/12/2016



Grant All-Detail Report Cost Share 2015

Grant Title - 2015 - State Cost-Share Fund (Freeborn SWCD)

Grant ID - P15-3867

Organization - Freeborn SWCD

Grant Awarded Amount	\$16,482.00	Grant Execution Date	12/31/2016
Required Match Amount	\$4,120.50	Grant End Date	Brenda Lageson
Required Match %	25%	Grant Day To Day Contact	

Budget Summary

	Budgeted	Spent	Balance Remaining*
Total Grant Amount	\$16,482.00	\$10,648.00	\$5,834.00
Total Match Amount	\$11,297.91	\$11,297.91	\$0.00
Total Other Funds	\$10,017.00	\$9,241.00	\$776.00
Total	\$37,796.91	\$31,186.91	\$6,610.00

*Grant balance remaining is the difference between the Awarded Amount and the Spent Amount. Other values compare budgeted and spent amounts.

Budget Details

Activity Name	Activity Category	Source Type	Source Description	Budgeted	Spent	Last Transaction Date	Matching Fund
KraushaarS_WASCOB_FY15-01	Agricultural Practices	Current State Grant	2015 - State Cost-Share Fund (Freeborn SWCD)	\$337.00			N
KraushaarS_WASCOB_FY15-01	Agricultural Practices	Federal Funds	Federal EOIP	\$2,138.00			N
Landowner Contribution	Agricultural Practices	Landowner Fund	Landowner Fund	\$11,297.91	\$11,297.91	9/10/2015	Y

Activity Name	Activity Category	Source Type	Source Description	Budgeted	Spent	Last Transaction	
						Date	Matching Fund
LarsonJ_VegTreatmentAreaFY14-01	Agricultural Practices	Current State Grant	2015 - State Cost-Share Fund (Freeborn SWCD)	\$5,822.00	\$5,822.00	9/10/2015	N
LarsonJ_VegTreatmentAreaFY14-01	Agricultural Practices	Other Funds	2014 - State Cost-Share Fund (Freeborn SWCD)	\$6,301.00	\$6,301.00	9/10/2015	N
StalochP_BasinFY13-04	Agricultural Practices	Current State Grant	2015 - State Cost-Share Fund (Freeborn SWCD)	\$1,530.00	\$1,530.00	6/11/2015	N
StalochP_BasinFY13-04	Agricultural Practices	Other Funds	2013 Cost Share Base Grant - Freeborn (SWCD)	\$2,940.00	\$2,940.00	12/11/2014	N
T & A	Agricultural Practices	Current State Grant	2015 - State Cost-Share Fund (Freeborn SWCD)	\$3,296.00	\$3,296.00	12/31/2015	N
WayneJ_WASCOB_FY2015	Agricultural Practices	Current State Grant	2015 - State Cost-Share Fund (Freeborn SWCD)	\$5,497.00			N
WayneJ_WASCOB_FY2015	Agricultural Practices	Other Funds	2016 - State Cost-Share Fund (Freeborn SWCD)	\$776.00			N

Activity Details Summary

Activity Details	Total Action Count	Total Activity Mapped	Proposed Size / Unit	Actual Size / Unit
342 - Critical Area Planting	1	2	1.1 COUNT	1.1 COUNT
638 - Water and Sediment Control Basin	1	0	1 COUNT	0 COUNT
638 - Water and Sediment Control Basin	3	9	3 COUNT	3 COUNT

Proposed Activity Indicators

Activity Name	Indicator Name	Value & Units	Waterbody	Calculation Tool	Comments
---------------	----------------	---------------	-----------	------------------	----------

Final Indicators Summary

Indicator Name	Total Value	Unit
BOD 5	518.00	LBS/YR
SOIL (EST. SAVINGS)	18.33	TONS/YR
SEDIMENT (TSS)	2.84	TONS/YR
COD	2,328.00	LBS/YR
NITROGEN	129.00	LBS/YR
PHOSPHORUS (EST. REDUCTION)	2.99	LBS/YR
PHOSPHORUS FEEDLOT (EST. REDUCTION)	44.00	LBS/YR

Grant Activity

Grant Activity - KraushaarS_WASCOB_FY15-01	
Description	KraushaarS_WASCOB_FY15-01
Category	AGRICULTURAL PRACTICES
Start Date	End Date
Has Rates and Hours?	No
Actual Results	

Grant Activity - Landowner Contribution	
Description	Landowner Contribution
Category	AGRICULTURAL PRACTICES
Start Date	End Date
Has Rates and Hours?	No
Actual Results	

Grant Activity - LarsonJ_VegTreatmentAreaFY14-01

Description	LarsonJ_VegTreatmentAreaFY14-01		
Category	AGRICULTURAL PRACTICES		
Start Date	11-Sep-14	End Date	10-Sep-15
Has Rates and Hours?	No		
Actual Results	Vegetative treatment area installed. Project complete.		

Activity Action - LarsonJ_VegTreatmentAreaFY14-01

Practice	342 - Critical Area Planting	Count of Activities	1
Description	Vegetative treatment area		
Proposed Size / Units	1.10 COUNT	Lifespan	10 Years
Actual Size/Units	1.10 COUNT	Installed Date	10-Sep-15

Final Indicator for LarsonJ_VegTreatmentAreaFY14-01

Indicator Name	NITROGEN	Value	129
Indicator Subcategory/Units	MinnFARM LBS/YR	Calculation Tool	MINNFARM
Waterbody	Lower Twin Lake		
Final Indicator for LarsonJ_VegTreatmentAreaFY14-01			
Indicator Name	PHOSPHORUS FEEDLOT (EST. REDUCTION)	Value	44
Indicator Subcategory/Units	MinnFARM LBS/YR	Calculation Tool	MINNFARM
Waterbody	Lower Twin Lake		

Final Indicator for LarsonJ_VegTreatmentAreaFY14-01

Indicator Name	COD	Value	2328
Indicator Subcategory/Units	MinnFARM LBS/YR	Calculation Tool	MINNFARM
Waterbody	Lower Twin Lake		
Final Indicator for LarsonJ_VegTreatmentAreaFY14-01			
Indicator Name	BOD 5	Value	518
Indicator Subcategory/Units	MinnFARM LBS/YR	Calculation Tool	MINNFARM
Waterbody	Lower Twin Lake		

Grant Activity - StalochP_BasinFY13-04

Description	StalochP_BasinFY13-04		
Category	AGRICULTURAL PRACTICES		
Start Date	12-Jun-14	End Date	11-Jun-15
Has Rates and Hours?	No		
Actual Results	3 Water & Sediment Control Basins were installed. Project just needs seeding done to complete. An amendment was approved to increase cost share due to higher costs of installing practices.		
	Seeding now complete. Final payment issued.		

Activity Action - StalochP_FY13-04

Practice	638 - Water and Sediment Control Basin	Count of Activities	3
Description	3 Water & Sediment Control Basins installed.		
Proposed Size / Units	3.00 COUNT	Lifespan	10 Years
Actual Size/Units	3.00 COUNT	Installed Date	11-Jun-15

Final Indicator for StalochP_FY13-04

Indicator Name	PHOSPHORUS (EST. REDUCTION)	Value	2.99
Indicator Subcategory/Units	WATER POLLUTION (REDUCTION ESTIMATES) LBS/YR	Calculation Tool	BWSR CALC (GULLY STABILIZATION)
Waterbody	County Ditch 43		
Final Indicator for StalochP_FY13-04			
Indicator Name	SOIL (EST. SAVINGS)	Value	18.33
Indicator Subcategory/Units	WATER POLLUTION (REDUCTION ESTIMATES) TONS/YR	Calculation Tool	BWSR CALC (GULLY STABILIZATION)
Waterbody	County Ditch 43		
Final Indicator for StalochP_FY13-04			
Indicator Name	SEDIMENT (TSS)	Value	2.84
Indicator Subcategory/Units	WATER POLLUTION (REDUCTION ESTIMATES) TONS/YR	Calculation Tool	BWSR CALC (GULLY STABILIZATION)
Waterbody	County Ditch 43		

Grant Activity - T & A	
Description	T & A
Category	AGRICULTURAL PRACTICES
Start Date	End Date
Has Rates and Hours?	Yes
Actual Results	

Grant Activity - WayneJ_WASCOB_FY2015	
Description	WayneJ_WASCOB_FY2015
Category	AGRICULTURAL PRACTICES
Start Date	12-Nov-15
Has Rates and Hours?	No
Actual Results	

Activity Action - WayneJ_WASCOB_FY2015			
Practice	638 - Water and Sediment Control Basin	Count of Activities	1
Description			
Proposed Size / Units	1.00 COUNT	Lifespan	10 Years
Actual Size/Units	COUNT	Installed Date	

Grant Attachments

Document Name	Document Type	Description
2015 Program and Operations Addendum	Grant Agreement	2015 Program and Operations Addendum - Freeborn SWCD
2015 Program and Operations Addendum executed	Grant Agreement	2015 Program and Operations Addendum - Freeborn SWCD
All Details Report	Workflow Generated	Workflow Generated - All Details Report - 04/24/2015
All Details Report	Workflow Generated	Workflow Generated - All Details Report - 01/26/2016

Document Name	Document Type	Description
All Details Report	Workflow Generated	Workflow Generated - All Details Report - 01/30/2015



Grant All-Detail Report Buffer Law 2016

Grant Title - 2016 - Buffer Law (Freeborn SWCD)

Grant ID - P16-1189

Organization - Freeborn SWCD

Grant Awarded Amount	\$30,000.00	Grant Execution Date	11/18/2015
Required Match Amount	\$0.00	Grant End Date	12/31/2017
Required Match %	0%	Grant Day To Day Contact	Mark Schaetzke

Budget Summary

	Budgeted	Spent	Balance Remaining*
Total Grant Amount	\$30,000.00	\$0.00	\$30,000.00
Total Match Amount			\$0.00
Total Other Funds	\$0.00	\$0.00	\$0.00
Total	\$30,000.00	\$0.00	\$30,000.00

*Grant balance remaining is the difference between the Awarded Amount and the Spent Amount. Other values compare budgeted and spent amounts.

Budget Details

Activity Name	Activity Category	Source Type	Source Description	Budgeted	Spent	Last Transaction Date	Matching Fund
Buffer Law	Agricultural Practices	Current State Grant	2016 - Buffer Law (Freeborn SWCD)	\$30,000.00			N

Activity Details Summary

Activity Details	Total Action Count	Total Activity Mapped	Proposed Size / Unit	Actual Size / Unit
------------------	--------------------	-----------------------	----------------------	--------------------

Proposed Activity Indicators

Activity Name	Indicator Name	Value & Units	Waterbody	Calculation Tool	Comments
---------------	----------------	---------------	-----------	------------------	----------

Final Indicators Summary

Indicator Name	Total Value	Unit
----------------	-------------	------

Grant Activity

Grant Activity - Buffer Law	
Description	Buffer Law
Category	AGRICULTURAL PRACTICES
Start Date	End Date
Has Rates and Hours?	No
Actual Results	

Grant Attachments

Document Name	Document Type	Description
2016 Buffer Law and MAWQCP Grants	Grant Agreement	2016 Buffer Law & MAWQCP - Freeborn SWCD
2016 Buffer Law and MAWQCP Grants executed	Grant Agreement	2016 Buffer Law & MAWQCP - Freeborn SWCD
All Details Report	Workflow Generated	Workflow Generated - All Details Report - 02/12/2016
All Details Report	Workflow Generated	Workflow Generated - All Details Report - 02/12/2016



Grant All-Detail Report Conservation Delivery 2016

Grant Title - 2016 - Conservation Delivery (Freeborn SWCD)

Grant ID - P16-6436

Organization - Freeborn SWCD

Grant Awarded Amount	\$19,145.00	Grant Execution Date	8/10/2015
Required Match Amount	\$0.00	Grant End Date	12/31/2018
Required Match %	0%	Grant Day To Day Contact	Brenda Lageson

Budget Summary

	Budgeted	Spent	Balance Remaining*
Total Grant Amount	\$19,145.00	\$19,145.00	\$0.00
Total Match Amount			\$0.00
Total Other Funds	\$0.00	\$0.00	\$0.00
Total	\$19,145.00	\$19,145.00	\$0.00

*Grant balance remaining is the difference between the Awarded Amount and the Spent Amount. Other values compare budgeted and spent amounts.

Budget Details

Activity Name	Activity Category	Source Type	Source Description	Budgeted	Spent	Last Transaction Date	Matching Fund
Administration/Coordination	Administration /Coordination	Current State Grant	2016 - Conservation Delivery (Freeborn SWCD)	\$1,441.44	\$1,441.44	12/31/2015	N
Technical/Engineering	Technical/Engineering Assistance	Current State Grant	2016 - Conservation Delivery (Freeborn SWCD)	\$17,703.56	\$17,703.56	12/31/2015	N

Activity Details Summary

Activity Details	Total Action Count	Total Activity Mapped	Proposed Size / Unit	Actual Size / Unit
------------------	--------------------	-----------------------	----------------------	--------------------

Proposed Activity Indicators

Activity Name	Indicator Name	Value & Units	Waterbody	Calculation Tool	Comments
---------------	----------------	---------------	-----------	------------------	----------

Final Indicators Summary

Indicator Name	Total Value	Unit
----------------	-------------	------

Grant Activity

Grant Activity - Administration/Coordination			
Description	Administration/Coordination		
Category	ADMINISTRATION/COORDINATION		
Start Date	10-Aug-15	End Date	31-Dec-15
Has Rates and Hours?	Yes		
Actual Results	Assisting with day to day operations of the District.		

Grant Activity - Technical/Engineering			
Description	Technical/Engineering		
Category	TECHNICAL/ENGINEERING ASSISTANCE		
Start Date	10-Aug-15	End Date	31-Dec-15
Has Rates and Hours?	No		
Actual Results	Assisting landowners and providing information with the programs that are available that may meet their needs.		

Grant Attachments

Document Name	Document Type	Description
2016 SWCD Programs and Operations Grant	Grant Agreement	2016 SWCD Programs and Operations Grants - Freeborn SWCD
2016 SWCD Programs and Operations Grant executed	Grant Agreement	2016 SWCD Programs and Operations Grants - Freeborn SWCD
All Details Report	Workflow Generated	Workflow Generated - All Details Report - 01/26/2016



Grant All-Detail Report MAWQCP 2016

Grant Title - 2016 - MAWQCP (Freeborn SWCD)

Grant ID - P16-6376

Organization - Freeborn SWCD

Grant Awarded Amount	\$6,000.00	Grant Execution Date	11/18/2015
Required Match Amount	\$0.00	Grant End Date	12/31/2017
Required Match %	0%	Grant Day To Day Contact	Mark Schaetzke

Budget Summary

	Budgeted	Spent	Balance Remaining*
Total Grant Amount	\$239.58	\$239.58	\$5,760.42
Total Match Amount			\$0.00
Total Other Funds	\$0.00	\$0.00	\$0.00
Total	\$239.58	\$239.58	\$5,760.42

*Grant balance remaining is the difference between the Awarded Amount and the Spent Amount. Other values compare budgeted and spent amounts.

Budget Details

Activity Name	Activity Category	Source Type	Source Description	Budgeted	Spent	Last Transaction Date	Matching Fund
Administration/Coordination - 2015	Administration /Coordination	Current State Grant	2016 - MAWQCP (Freeborn SWCD)	\$239.58	\$239.58	12/31/2015	N

Activity Details Summary

Activity Details	Total Action Count	Total Activity Mapped	Proposed Size / Unit	Actual Size / Unit
------------------	--------------------	-----------------------	----------------------	--------------------

Proposed Activity Indicators

Activity Name	Indicator Name	Value & Units	Waterbody	Calculation Tool	Comments
---------------	----------------	---------------	-----------	------------------	----------

Final Indicators Summary


Indicator Name	Total Value	Unit
----------------	-------------	------

Grant Activity

Grant Activity - Administration/Coordination - 2015		
Description	Administration/Coordination - 2015 Staff time of District Manager/Technician.	
Category	ADMINISTRATION/COORDINATION	
Start Date	18-Nov-15	End Date 31-Dec-15
Has Rates and Hours?	Yes	
Actual Results	Staff attended training and coordinated with certifiers. 0 MAWQCP producer applications received.	

Grant Attachments

Document Name	Document Type	Description
2016 Buffer Law and MAWQCP Grants	Grant Agreement	2016 Buffer Law & MAWQCP - Freeborn SWCD
2016 Buffer Law and MAWQCP Grants executed	Grant Agreement	2016 Buffer Law & MAWQCP - Freeborn SWCD
All Details Report	Workflow Generated	Workflow Generated - All Details Report - 01/21/2016
All Details Report	Workflow Generated	Workflow Generated - All Details Report - 02/11/2016



Grant All-Detail Report Cost Share 2016

Grant Title - 2016 - State Cost-Share Fund (Freeborn SWCD)

Grant ID - P16-1711

Organization - Freeborn SWCD

Grant Awarded Amount	\$16,482.00	Grant Execution Date	8/10/2015
Required Match Amount	\$4,120.50	Grant End Date	12/31/2018
Required Match %	25%	Grant Day To Day Contact	Brenda Lageson

Budget Summary

	Budgeted	Spent	Balance Remaining*
Total Grant Amount	\$776.00	\$0.00	\$16,482.00
Total Match Amount			\$0.00
Total Other Funds	\$5,497.00	\$0.00	\$5,497.00
Total	\$6,273.00	\$0.00	\$21,979.00

*Grant balance remaining is the difference between the Awarded Amount and the Spent Amount. Other values compare budgeted and spent amounts.

Budget Details

Activity Name	Activity Category	Source Type	Source Description	Budgeted	Spent	Last Transaction Date	Matching Fund
WayneJ_WASCOB_FY2015	Agricultural Practices	Current State Grant	2016 - State Cost-Share Fund (Freeborn SWCD)	\$776.00			N
WayneJ_WASCOB_FY2015	Agricultural Practices	Other Funds	2015 - State Cost-Share Fund (Freeborn SWCD)	\$5,497.00			N

Activity Details Summary

Activity Details		Total Action Count	Total Activity Mapped	Proposed Size / Unit	Actual Size / Unit
638 - Water and Sediment Control Basin		1	0	1 COUNT	0 COUNT

Proposed Activity Indicators

Activity Name	Indicator Name	Value & Units	Waterbody	Calculation Tool	Comments
---------------	----------------	---------------	-----------	------------------	----------

Final Indicators Summary

Indicator Name	Total Value	Unit
----------------	-------------	------

Grant Activity

Grant Activity - WayneJ_WASCOB_FY2015	
Description	WayneJ_WASCOB_FY2015
Category	AGRICULTURAL PRACTICES
Start Date	12-Nov-15
Has Rates and Hours?	No
Actual Results	End Date

Activity Action - WayneJ_WASCOB_FY2015		
Practice	638 - Water and Sediment Control Basin	Count of Activities 1
Description		
Proposed Size / Units	1.00 COUNT	Lifespan 10 Years
Actual Size/Units	COUNT	Installed Date

Grant Attachments

Document Name	Document Type	Description
2016 SWCD Programs and Operations Grant	Grant Agreement	2016 SWCD Programs and Operations Grants - Freeborn SWCD
2016 SWCD Programs and Operations Grant executed	Grant Agreement	2016 SWCD Programs and Operations Grants - Freeborn SWCD
All Details Report	Workflow Generated	Workflow Generated - All Details Report - 01/26/2016
All Details Report	Workflow Generated	Workflow Generated - All Details Report - 02/09/2016